 Boundary

|  Boundary 40.9 ac









SOIL CODE	SOIL DESCRIPTION	ACRES	%	CAP
GdB	Grandfield loamy sand, 0 to 3 percent slopes	21.0	51.46	3e
PtB	Nobscot sand, 0 to 5 percent slopes	3.7	9.17	4e
DID	Devol loamy sand, 3 to 8 percent slopes	16.1	39.37	4e
TOTALS		40.9	100%	3.49

Capability Legend

Increased Limitations and Hazards

Decreased Adaptability and Freedom of Choice Users

Land, Capability

								
	1	2	3	4	5	6	7	8
'Wild Life'	•	•	•	•	•	•	•	•
Forestry	•	•	•	•	•	•	•	
Limited	•	•	•	•	•	•	•	
Moderate	•	•	•	•	•	•		
Intense	•	•	•	•	•			
Limited	•	•	•	•				
Moderate	•	•	•					
Intense	•	•						
Very Intense	•							

Grazing Cultivation

(c) climatic limitations (e) susceptibility to erosion

(s) soil limitations within the rooting zone (w) excess of water