

Boundary

|  Boundary 313.75 ac

SOIL CODE	SOIL DESCRIPTION	ACRES	%	CPI	NCCPI	CAP
1857	Ulysses silt loam, 1 to 3 percent slopes	143.71	45.81	0	65	3e
1856	Ulysses silt loam, 0 to 1 percent slopes	63.46	20.23	0	65	2c
1859	Ulysses silt loam, 3 to 6 percent slopes	44.43	14.16	0	49	3e
1606	Elkader silt loam, 3 to 6 percent slopes	41.95	13.37	0	36	4e
1110	Angelus silt loam, occasionally flooded	10.49	3.34	0	60	4w
1605	Elkader silt loam, 1 to 3 percent slopes	6.4	2.04	0	55	2e
1603	Elkader and Marvel silt loams, 6 to 15 percent slopes	3.31	1.06	0	50	6e
TOTALS		313.75(*)	100%	-	58.33	2.98









(*) Total acres may differ in the second decimal compared to the sum of each acreage soil. This is due to a round error because we only show the acres of each soil with two decimal.

Capability Legend

Increased Limitations and Hazards

Decreased Adaptability and Freedom of Choice Users

Land, Capability

								
	1	2	3	4	5	6	7	8
'Wild Life'	•	•	•	•	•	•	•	•
Forestry	•	•	•	•	•	•	•	
Limited	•	•	•	•	•	•	•	
Moderate	•	•	•	•	•	•		
Intense	•	•	•	•	•			
Limited	•	•	•	•				
Moderate	•	•	•					
Intense	•	•						
Very Intense	•							

Grazing Cultivation

(c) climatic limitations (e) susceptibility to erosion

(s) soil limitations within the rooting zone (w) excess of water